ARMSTRONG HOUSE

ARMSTRONG HOUSE MAP

CAMPUS KEY Toilets

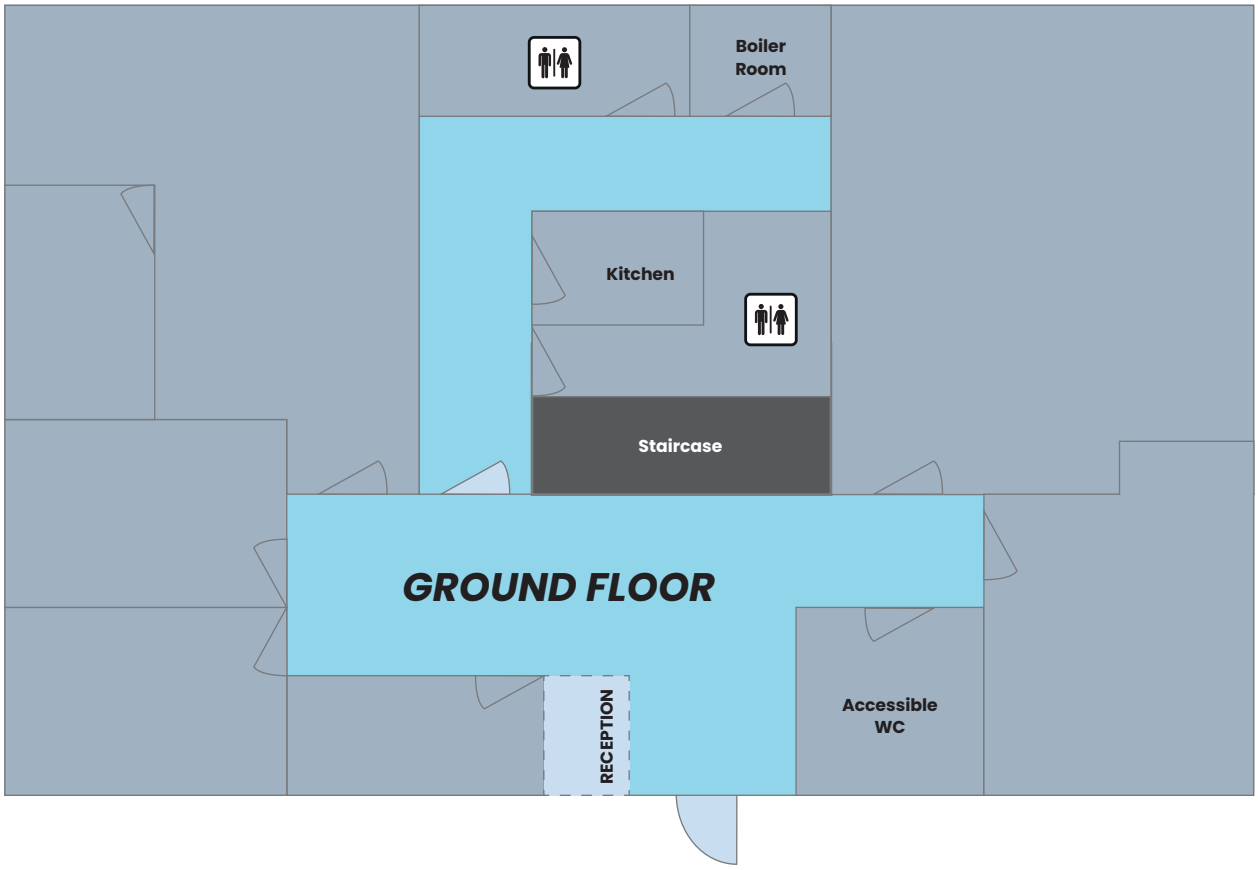

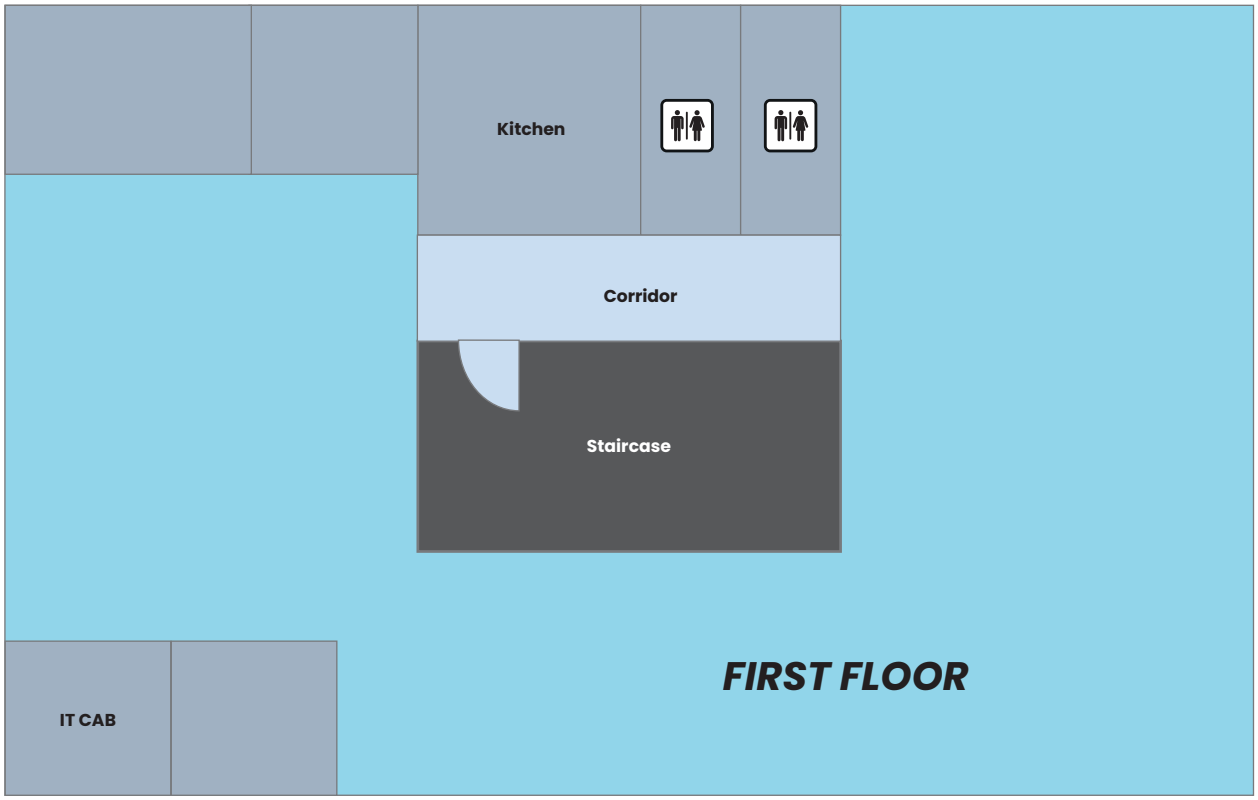

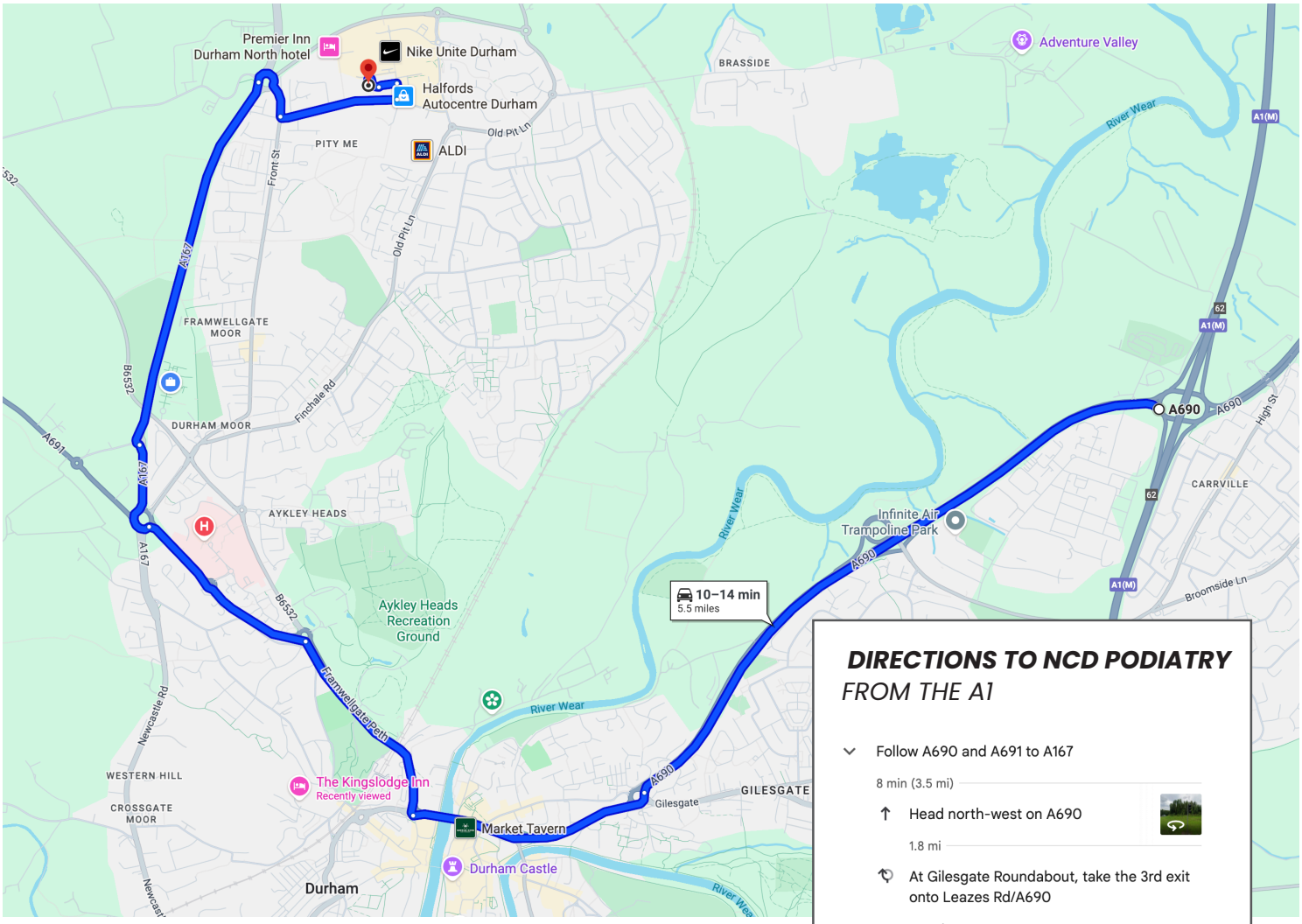

DIRECTIONS TO NCD PODIATRY
FROM THE A1

- Follow A690 and A691 to A167

  8 min (3.5 mi)

  - Head north-west on A690

    1.8 mi

  - At Gilesgate Roundabout, take the 3rd exit onto Leazes Rd/A690

    0.7 mi

  - Use the left lane to turn right onto Framwellgate/A691
    Continue to follow A691

    0.6 mi

  - At the roundabout, take the 2nd exit onto Southfield Way/A691
    Go through 1 roundabout

    0.5 mi

- Continue on A167 to your destination in Pity Me

  5 min (1.9 mi)

  - At the roundabout, take the 3rd exit onto A167

    0.3 mi

  - At the roundabout, take the 2nd exit and stay on A167

    1.0 mi

  - At the roundabout, take the 4th exit onto Front St

    0.2 mi

  - At the roundabout, take the 1st exit onto Abbey Rd

    0.3 mi

  - At the roundabout, take the 1st exit

    249 ft

  - Turn left onto Abbeywoods

    266 ft

  - Turn right

    85 ft

  - Turn right
    Restricted-usage road

    236 ft

TRAVEL VIA CAR:

Pity Me, Durham DH1 5GD

NEAREST TRAIN STATION:

Durham (DHM)

New College Durham